
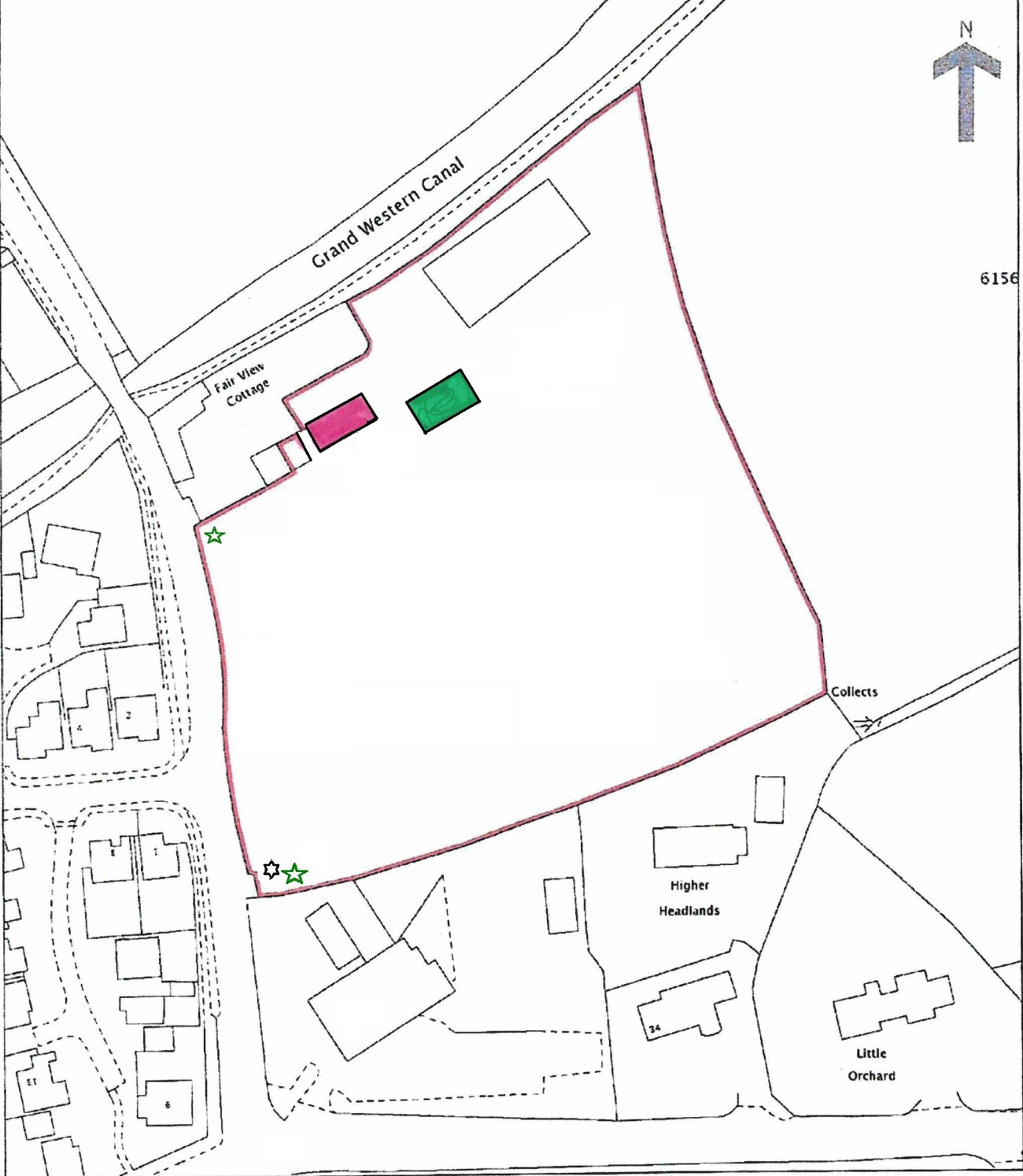


HM Land Registry  
Official copy of  
title plan

Title number DN538901  
Ordnance Survey map reference ST0314NE  
Scale 1:1250 enlarged from 1:2500  
Administrative area Devon : Mid Devon



© Crown Copyright. Produced by HM Land Registry. Reproduction in whole or in part is prohibited without the prior written permission of Ordnance Survey. Licence Number 100026316.



AREA WHERE LICENSABLE ACTIVITIES WILL TAKE PLACE INCLUDING THE CONSUMPTION OF ALCOHOL



LOCATION OF PAVILLION WHERE SALE OF ALCOHOL WILL TAKE PLACE INDOORS



AREA WHERE MARQUEE WILL BE LOCATED WHEN SALE OF ALCOHOL TAKES PLACE OUTSIDE

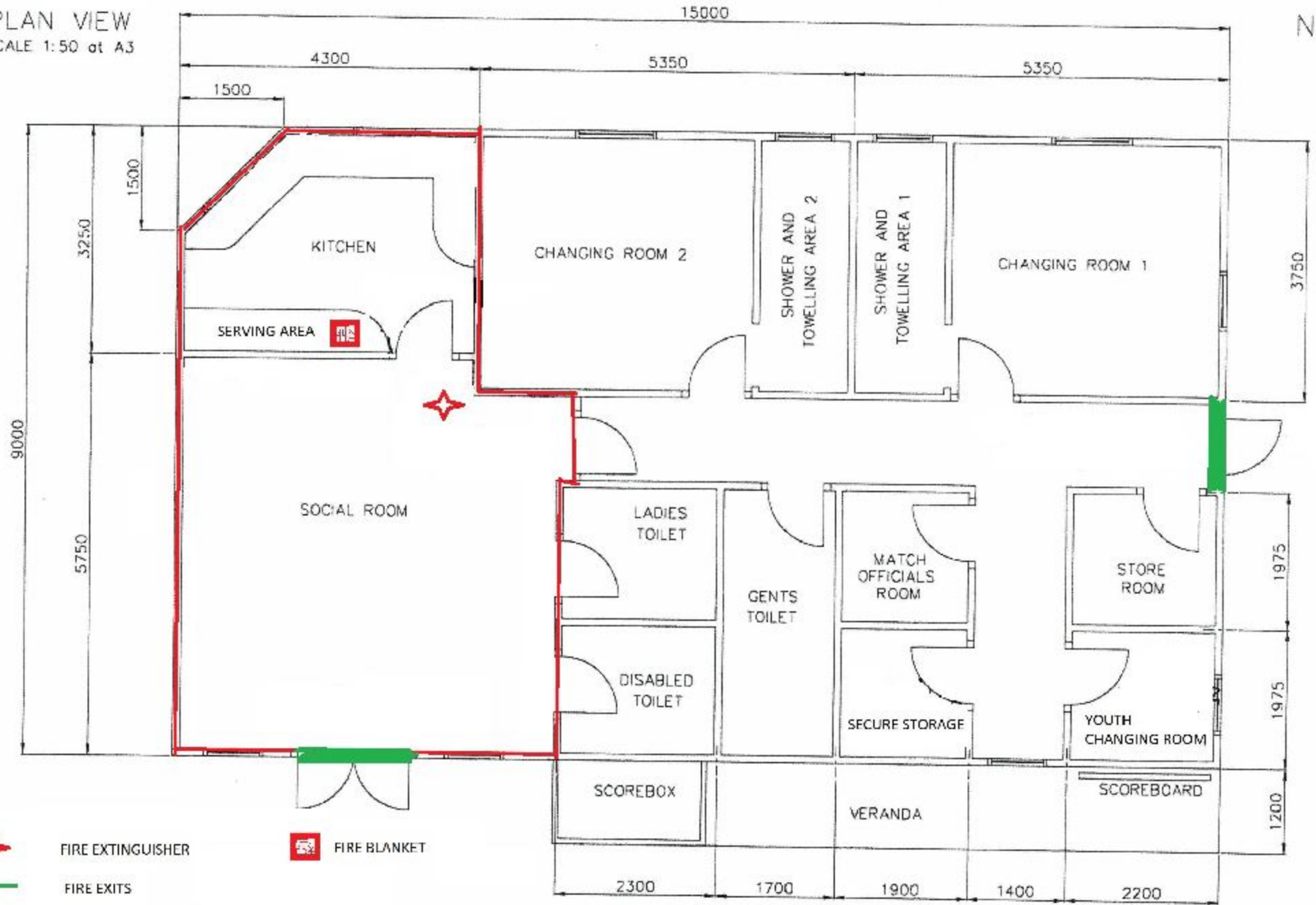


PEDESTRIAN ACCESS



VEHICULAR ACCESS

PLAN VIEW  
SCALE 1:50 at A3



FIRE EXTINGUISHER



FIRE BLANKET



FIRE EXITS



INSIDE AREAS FOR LICENCED ACTIVITIES INCLUDING  
THE SALE AND CONSUMPTION OF ALCOHOL

ISSUE B  
CHANGING ROOMS  
LAYOUT CHANGED  
14/03/13

HALBERTON & SAMPFORD PEVERELL CRICKET CLUB  
NEW SPORTS PAVILION

DATED  
18/03/20